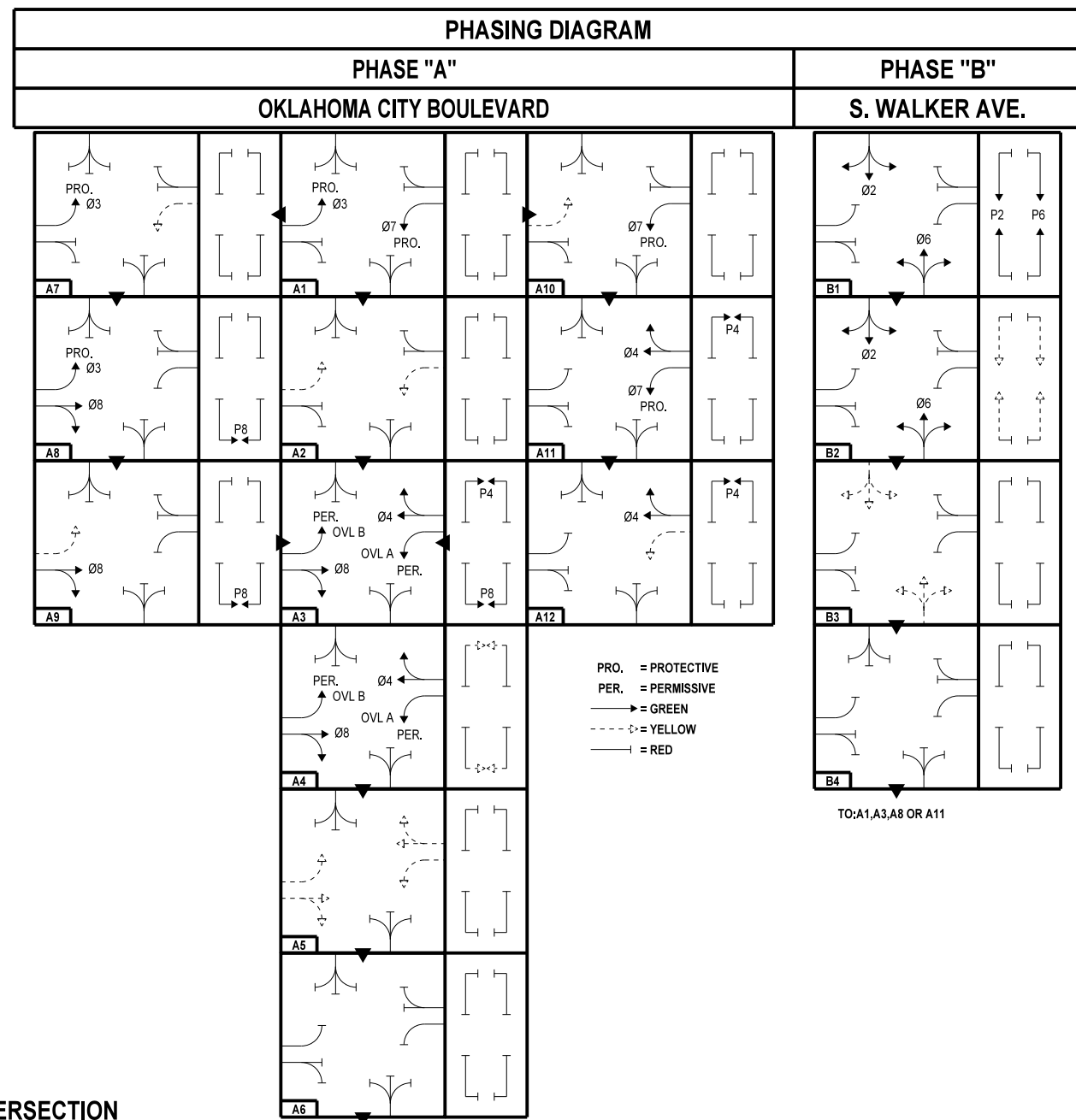


REVISIONS		
NO.	DESCRIPTION	DATE

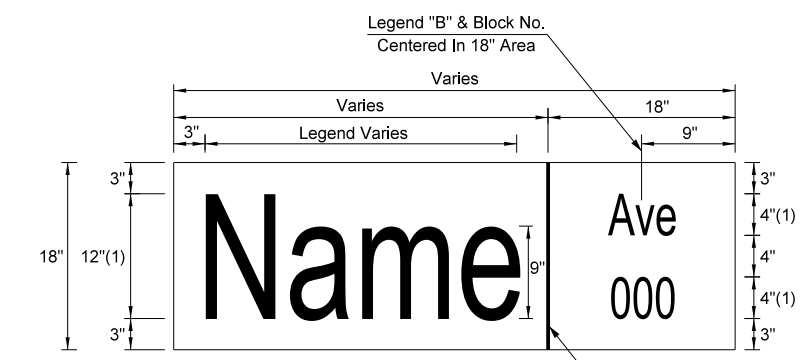


PRO. = PROTECTIVE
 PER. = PERMISSIVE
 → = GREEN
 - - - = YELLOW
 | = RED

TO: A1, A3, A8 OR A11

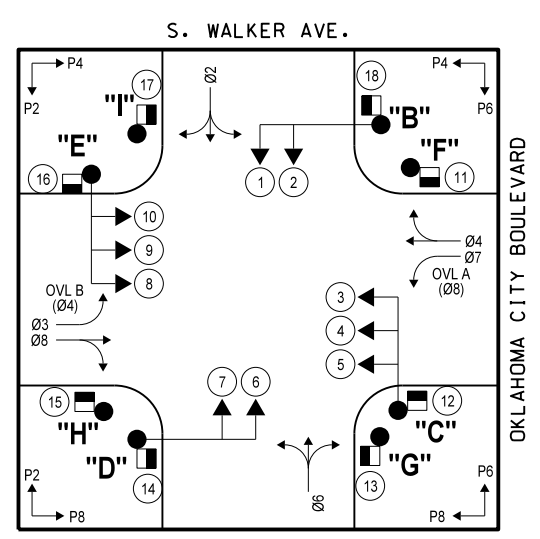
TO: A1, A8, A11 OR B1

DIRECTION	BLOCK NO.	PHASE									
		Ø6	Ø3	Ø8	Ø2	Ø7	Ø4	P6	P8	P2	P4
		SIGNAL HEAD NO.									
		1,2	3	4,5	6,7	8	9,10	11,12	13,14	15,16	17,18
Ø3, Ø7 ROW	A1	R	←G	R	R	←G	R	DW	DW	DW	DW
Ø3, Ø7 CL	A2	R	←Y	R	R	←Y	R	DW	DW	DW	DW
Ø4, Ø8, OVL A, OVL B, P4, P8 ROW	A3	R	←Y	G	R	←Y	G	DW	W	DW	W
Ø4, Ø8, OVL A, OVL B ROW & P4, P8 CL	A4	R	←Y	G	R	←Y	G	DW	FDW	DW	FDW
Ø3, Ø4, Ø7, Ø8 CL	A5	R	←Y	Y	R	←Y	Y	DW	DW	DW	DW
ALL RED	A6	R	←R	R	R	←R	R	DW	DW	DW	DW
Ø3 ROW & Ø7 CL	A7	R	←G	R	R	←Y	R	DW	DW	DW	DW
Ø3, Ø8, P8 ROW	A8	R	←G	G	R	←R	R	DW	W	DW	DW
Ø8, P8 ROW & Ø3 CL	A9	R	←Y	G	R	←R	R	DW	W	DW	DW
Ø7 ROW & Ø3 CL	A10	R	←Y	R	R	←G	R	DW	DW	DW	DW
Ø4, Ø7, P4 ROW	A11	R	←R	R	R	←G	G	DW	DW	DW	W
Ø4, P4 ROW & Ø7 CL	A12	R	←R	R	R	←Y	G	DW	DW	DW	W
Ø2, Ø6, P2, P6 ROW	B1	G	←R	R	G	←R	R	W	DW	W	DW
Ø2, Ø6 ROW & P2, P6 CL	B2	G	←R	R	G	←R	R	FDW	DW	FDW	DW
Ø2, Ø6 CL	B3	Y	←R	R	Y	←R	R	DW	DW	DW	DW
ALL RED	B4	R	←R	R	R	←R	R	DW	DW	DW	DW
FLASHING OPERATION	--	FR	←FR	FR	FR	←FR	FR	-	-	-	-



(1) LEGEND: Black (Non-ReflectORIZED) ClearviewHwy-1-B Half Spacing
 BACKGROUND: White (ReflectORIZED)


INTERSECTION PHASING & SIGNAL HEAD NO.'S



SUMMARY OF MAST ARM MOUNTED SIGNS							
LEGEND "A"	LEGEND "B"	POLE LOCATION	NO. OF SIGNS	SIGN LENGTH (IN.)	SIGN HEIGHT (IN.)	SIGN AREA (SQ. FT.)	TOTAL AREA (SQ. FT.)
Oklahoma City	Bld	B, D	2	120	18	15.00	30.00
S Walker	Ave	C, E	2	84	18	10.50	21.00
R10-12M	-	C, E	2	30	36	7.50	15.00
TOTAL							66.00

NOTE: THE CONTRACTOR SHALL CONTACT THE CITY OF OKLAHOMA CITY TO OBTAIN THE BLOCK NO.

R. WAYNE RUSSELL, P.E. # 16030
 C.A. # 1160, RENEWAL 06-30-17
 11-13-15
 DATE



Design	RWR	11-13-15
Drawn	SB	11-13-15



SIGNAL DETAIL PLAN
S. WALKER AVE. & OKLAHOMA CITY BOULEVARD
 State Job No. 17428(89) Sheet No. 12